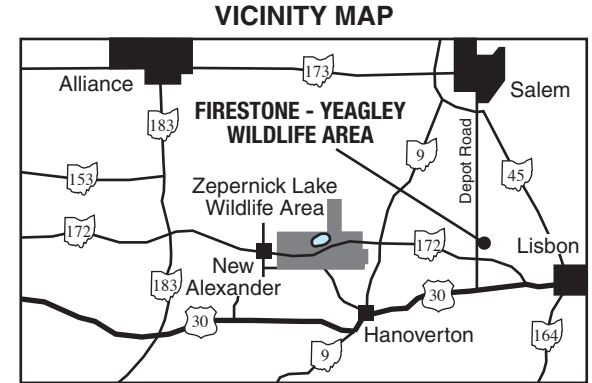




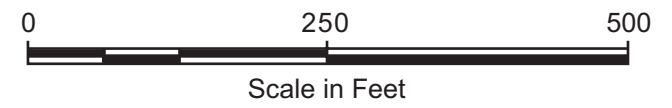
# FIRESTONE-YEAGLEY WILDLIFE AREA


Columbiana County



**LEGEND**

	Parking
	Marshland





# FIRESTONE-YEAGLEY WILDLIFE AREA

## Columbiana County

### DISTANCE FROM MAJOR POPULATION CENTERS

6 miles from Salem  
26 miles from Youngstown  
27 miles from Canton  
41 miles from Steubenville  
46 miles from Akron

### LOCATION AND DESCRIPTION

This 17-acre wildlife area lies six miles south of Salem in Columbiana County. Access is provided from Depot Road (CR410). The area lies in the glaciated plateau region of northeastern Ohio. The entire area is marshland.

### HISTORY AND PURPOSE

Since the area was established in 2001, it has been managed as a public hunting area for wetland wildlife. Hunting and trapping are the major recreational uses.

### WILDLIFE

Various waterfowl frequent the area, and all furbearers common to the region are found here.

### HUNTING, FISHING, AND TRAPPING

The marsh provides waterfowl hunting and many opportunities for trapping.

### ADDITIONAL INFORMATION

Additional information may be obtained from the Area Manager, Highlandtown Wildlife Area, 16760 Springvalley Road, Salineville, Ohio 43945; telephone (330) 679-2201 or from the Wildlife District Three Office, 912 Portage Lakes Drive, Akron, Ohio 44319; telephone (330) 644-2293.

### TURN IN A POACHER

Ohio's TIP, "Turn In a Poacher," program is helping to curtail poaching throughout the state. TIP is designed to involve the public in reporting wildlife violations. Citizens who observe wildlife violations should call the TIP toll-free hotline, 1-800-POACHER.